

Cottam Solar Project

PEIR – Volume 2 Appendices to Chapter 5: Alternatives and Design Evolution

Prepared by Lanpro Services
June 2022



5.1 Cottam Scoping Stage Cable Corridor Plans

Figure 3.1: Site Plan: Cottam Solar Project

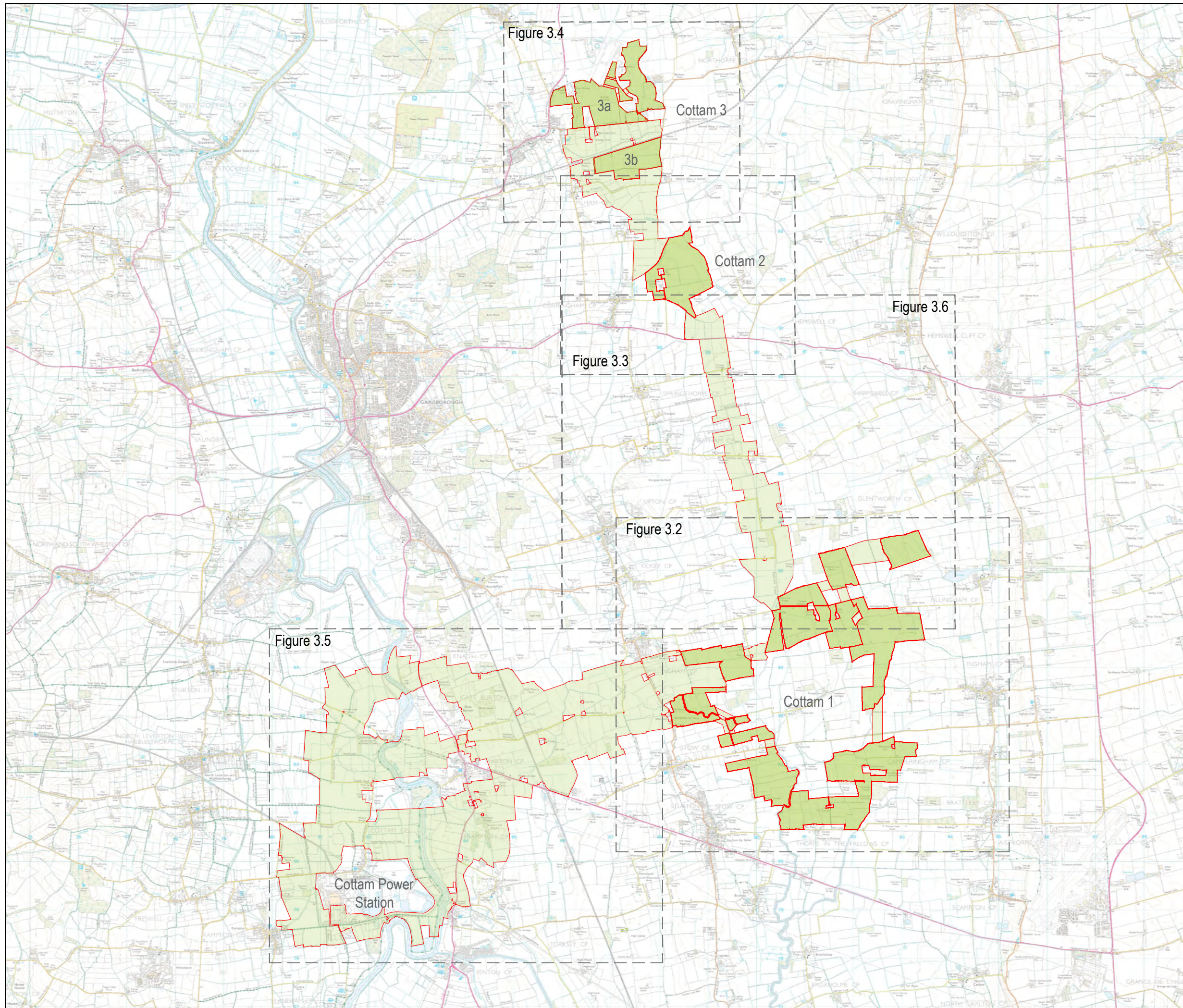
Figure 3.2: Site Plan: Cottam 1

Figure 3.3: Site Plan: Cottam 2



Figure 3.4: Site Plan: Cottam 3

Figure 3.5: Site Plan: Cottam Cable Route Search Area 1

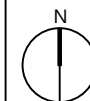
Figure 3.6: Site Plan: Cottam Cable Route Search Area 2



Key

-  Area for solar panels and associated development
-  Cable Route Search Corridor

Note: Energy Storage to be located within Cottam 1 only



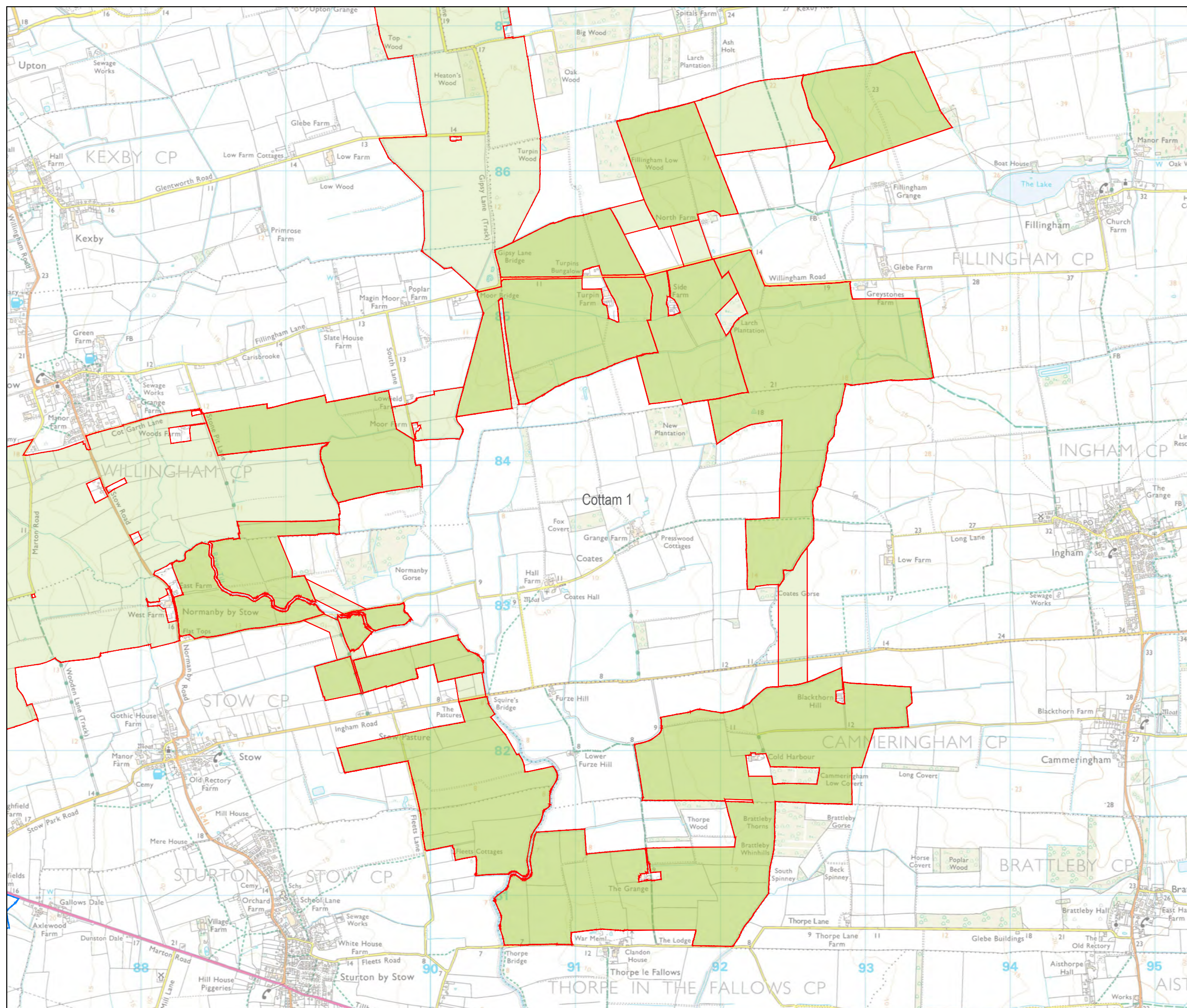
1:75,000 @ A3

Site and cable route plans published at Scoping stage.

Drawn by: LH	REF:2981-REP-PL-CO-3.1
Checked by: ID	Date: 05/01/2022

Figure 3.1
Site Plan

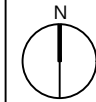
COTTAM SOLAR PROJECT



Key

- Area for solar panels and associated development
- Cable Route Search Corridor

Note: Energy Storage to be located within Cottam 1 only



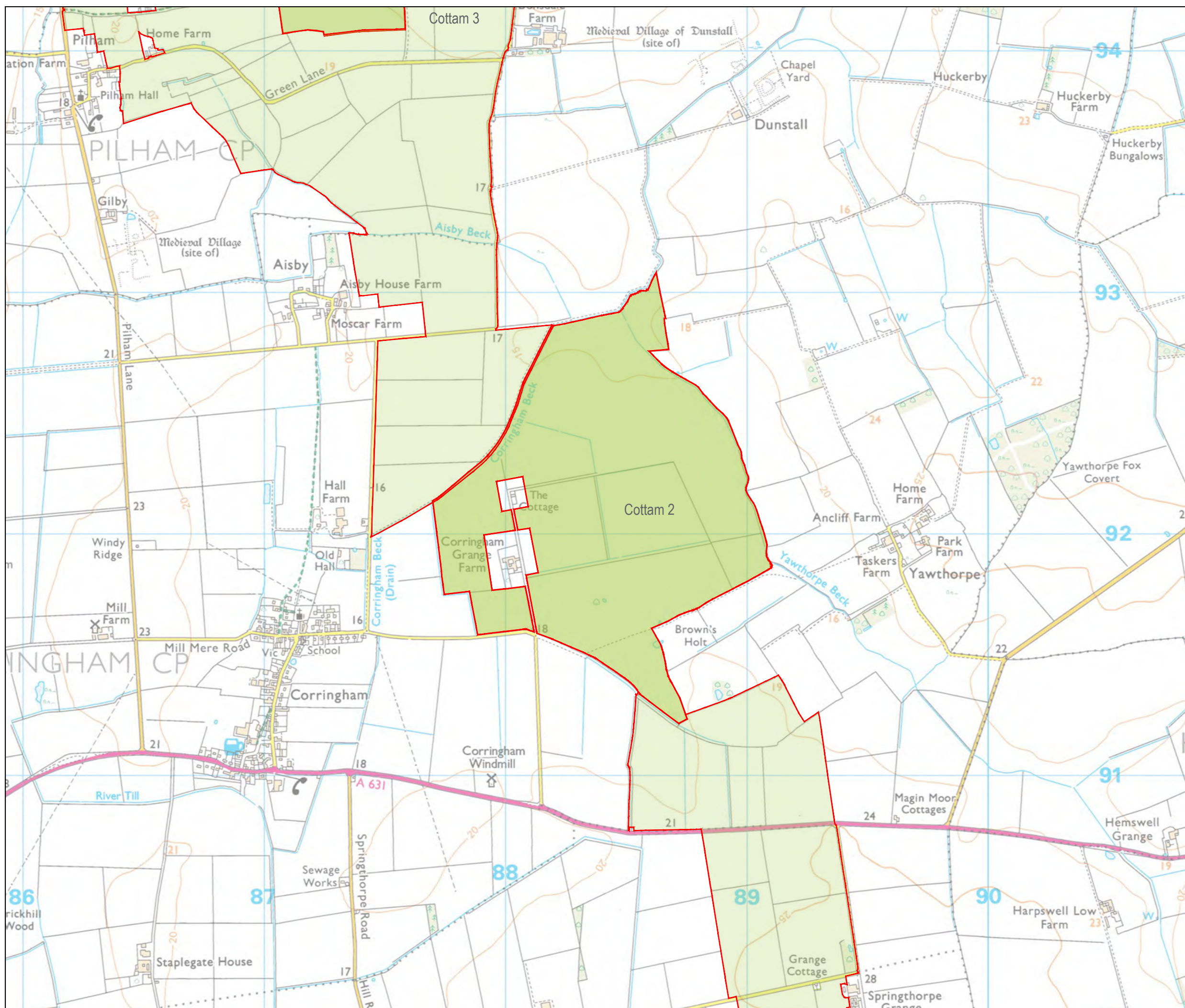
1:25,000 @ A3

Site and cable route plans published at Scoping stage.

Drawn by: LH	REF:2981-REP-PL-CO-3.2
Checked by: ID	Date: 05/01/2022

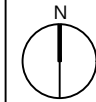
Figure 3.2
Site Plan
Cottam 1

COTTAM SOLAR PROJECT



- Key**
- Area for solar panels and associated development
 - Cable Route Search Corridor

Note: Energy Storage to be located within Cottam 1 only



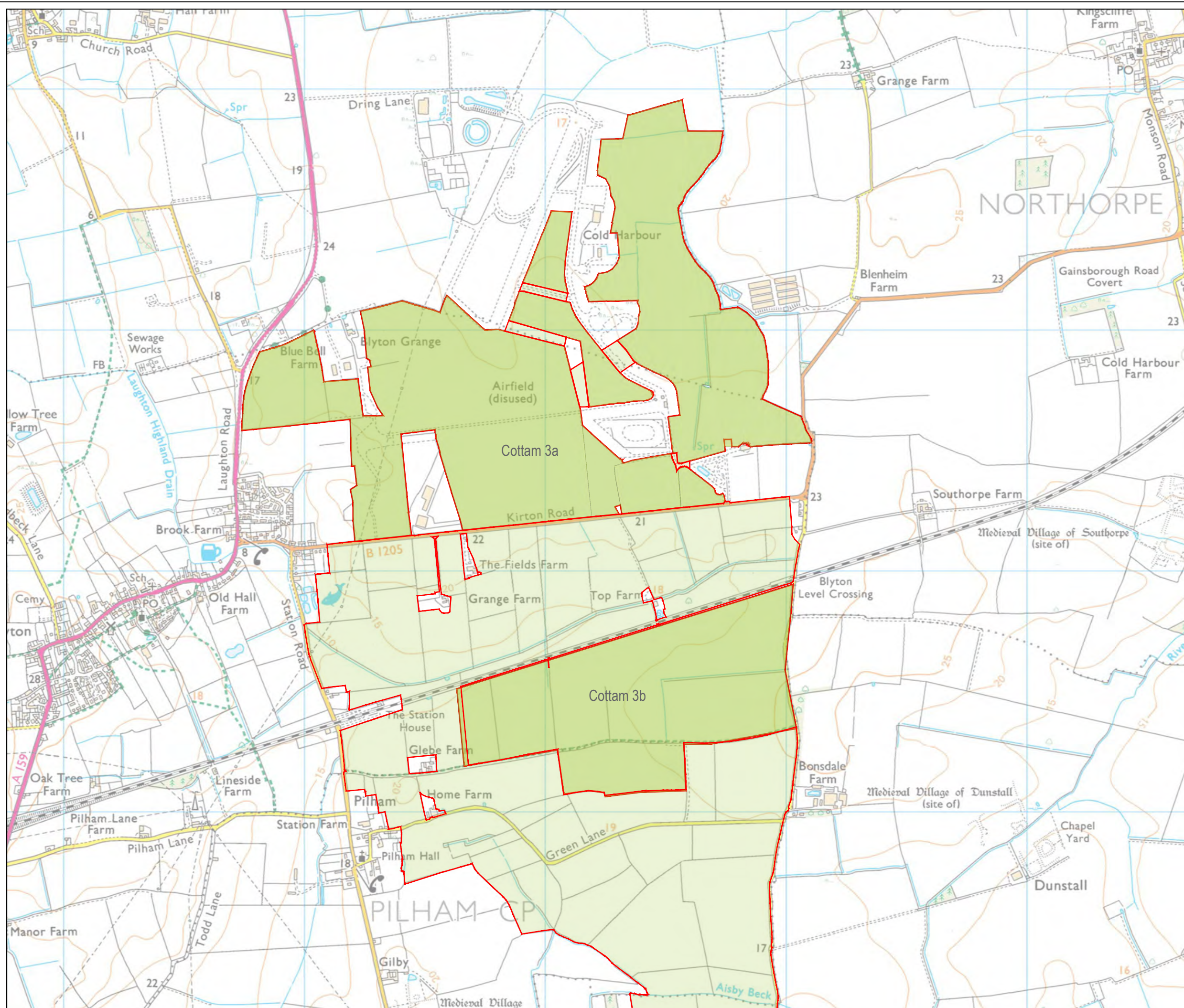
1:15,000 @ A3

Site and cable route plans published at Scoping stage.

Drawn by: LH	REF:2981-REP-PL-CO-3.3
Checked by: ID	Date: 05/01/2022

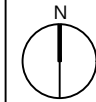
Figure 3.3
Site Plan
Cottam 2

COTTAM SOLAR PROJECT



- Key**
- Area for solar panels and associated development
 - Cable Route Search Corridor

Note: Energy Storage to be located within Cottam 1 only



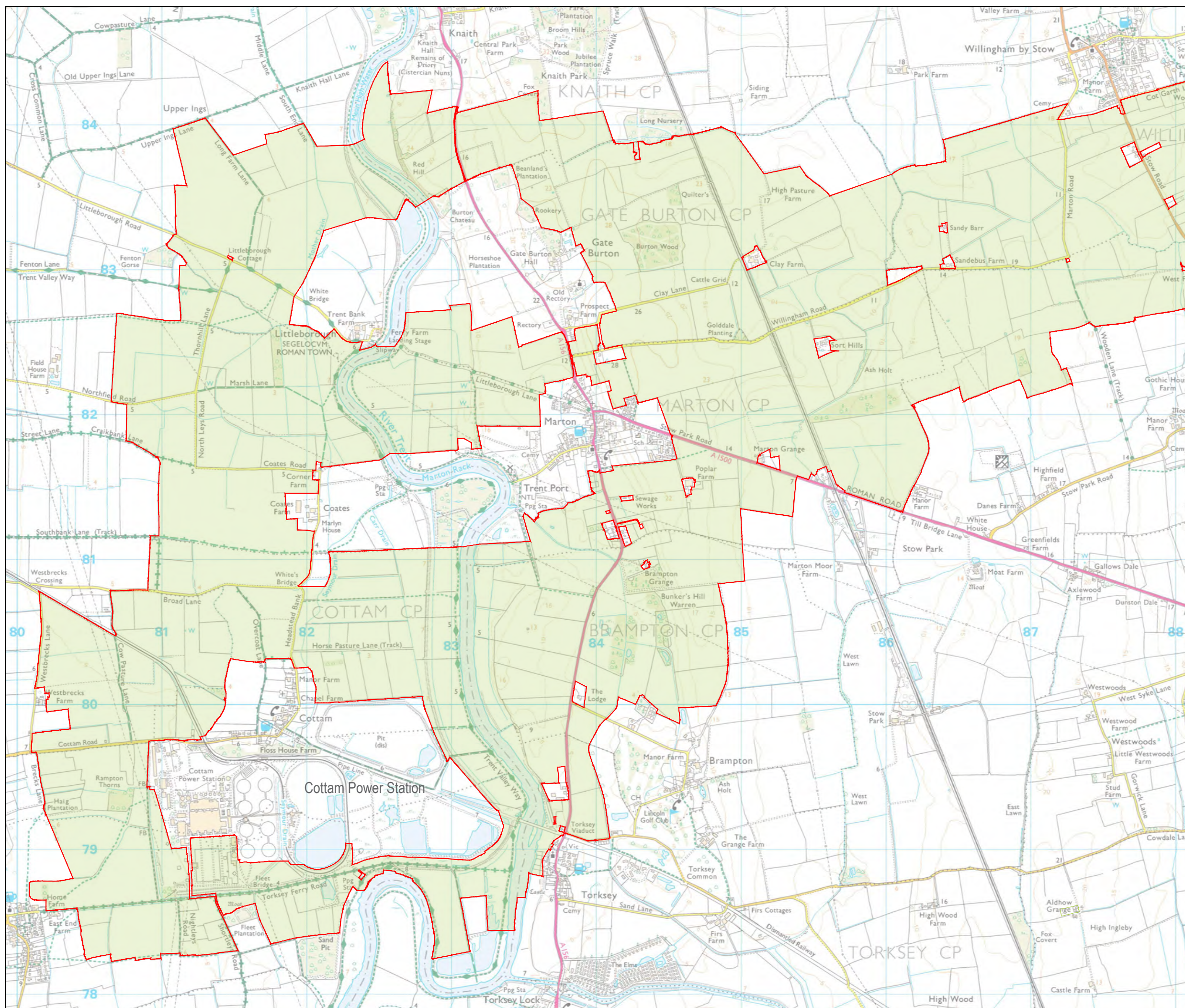
1:15,000 @ A3

Site and cable route plans published at Scoping stage.

Drawn by: LH	REF:2981-REP-PL-CO-3.4
Checked by: ID	Date: 05/01/2022

Figure 3.4
Site Plan
Cottam 3

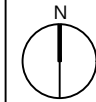
COTTAM SOLAR PROJECT



Key

- Area for solar panels and associated development
- Cable Route Search Corridor

Note: Energy Storage to be located within Cottam 1 only



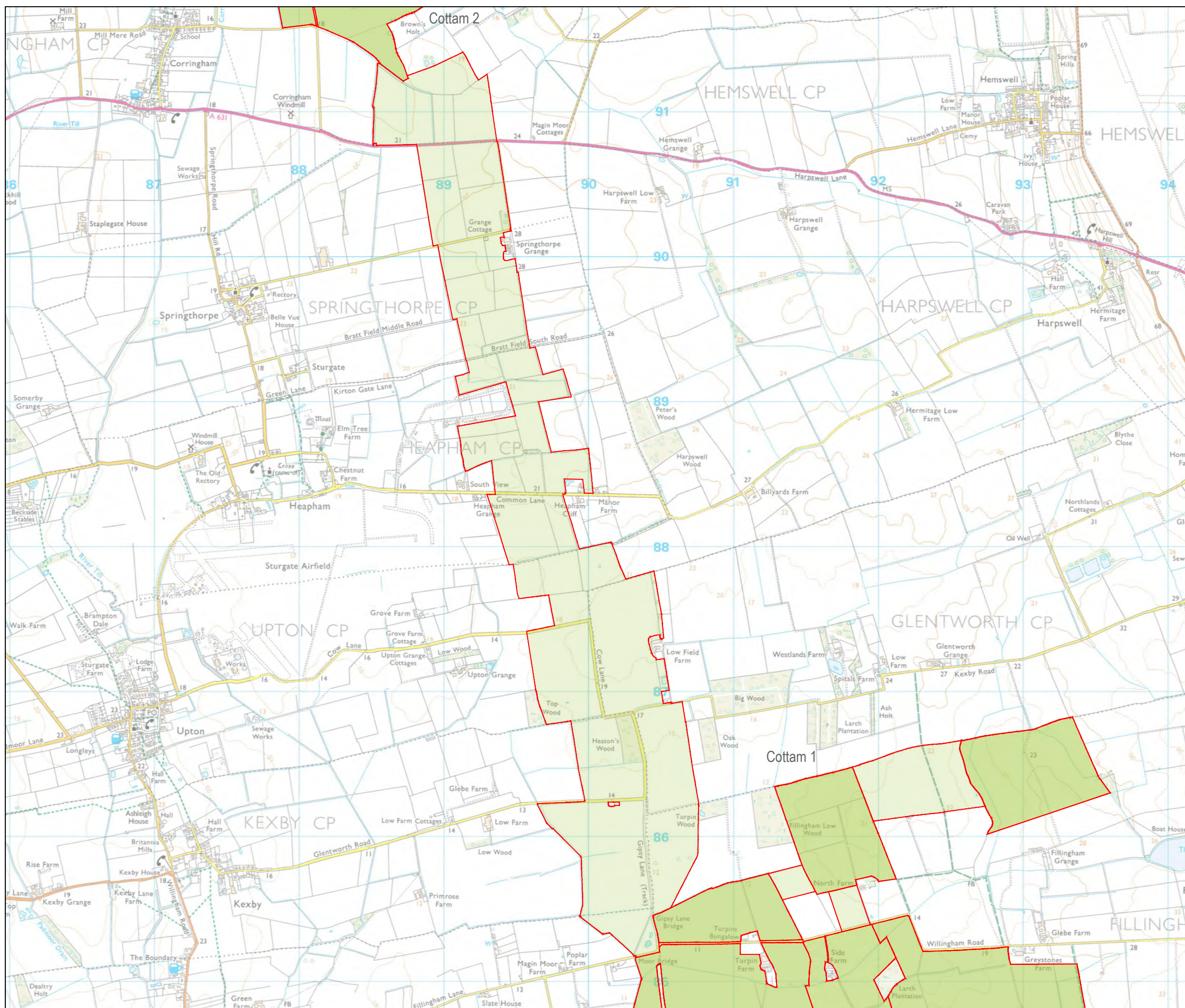
1:25,000 @ A3

Site and cable route plans published at Scoping stage.

Drawn by: LH	REF:2981-REP-PL-CO-3.5
Checked by: ID	Date: 05/01/2022

Figure 3.5
Cottam Cable Route Search Area 1

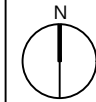
COTTAM SOLAR PROJECT



Key

- Area for solar panels and associated development
- Cable Route Search Corridor

Note: Energy Storage to be located within Cottam 1 only



1:25,000 @ A3

Site and cable route plans published at Scoping stage.

Drawn by: LH	REF:2981-REP-PL-CO-3.6
Checked by: ID	Date: 05/01/2022

Figure 3.6
Cottam Cable Route Search Area 2

COTTAM SOLAR PROJECT